







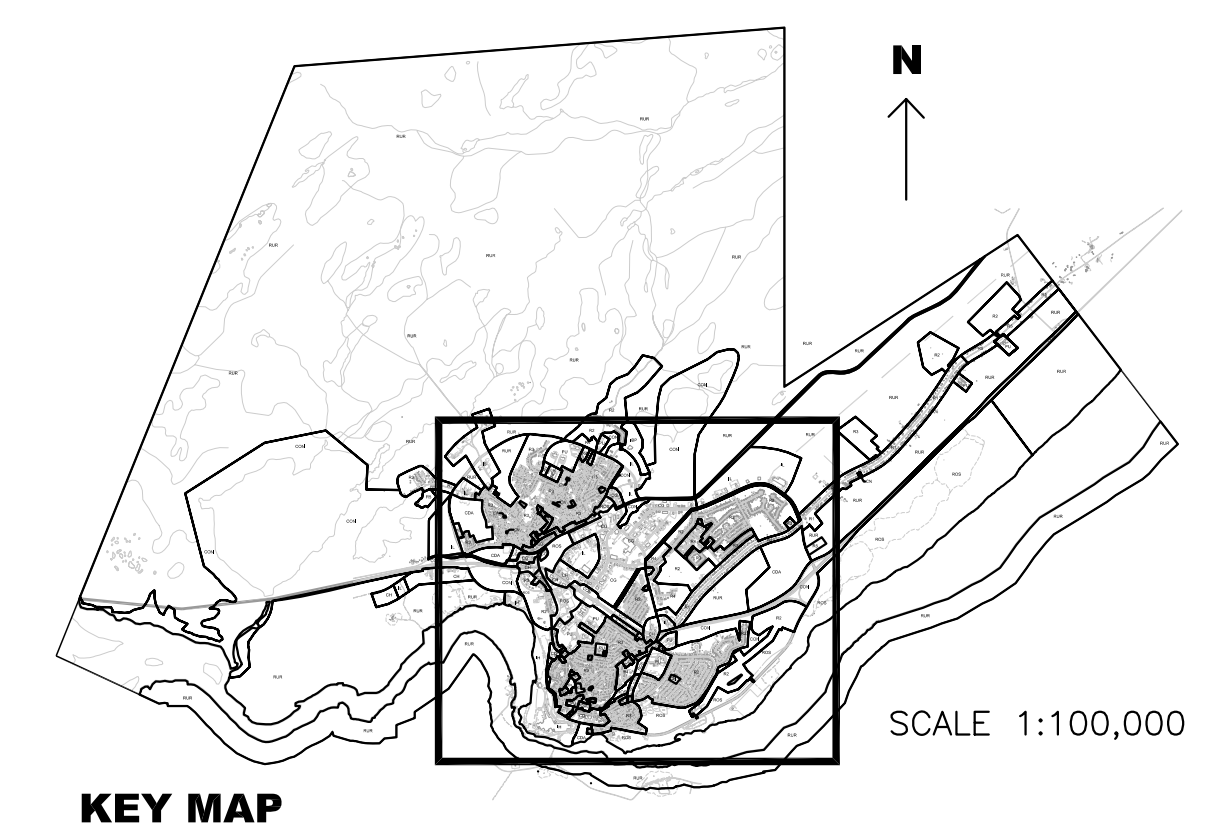
Grand Falls /Windsor
MUNICIPAL PLAN
2005

Schedule "A2"
ZONING MAP

LEGEND

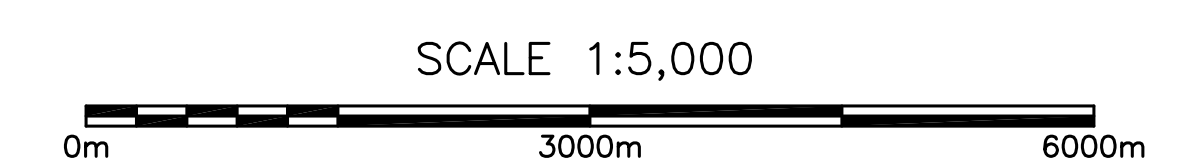
- R1** Residential Large Lot
- R2** Residential Low Density
- R3** Residential Medium Density
- R4** Residential High Density
- R5** Residential Large Lot (unserviced)
- CDA** Comprehensive Development Area
- CG** Commercial General
- CH** Commercial Highway
- CN** Commercial Neighborhood
- CD** Commercial Downtown
- IBP** Industrial Business Park
- IL** Industrial Light
- IH** Industrial Heavy
- IS** Industrial Special
- PU** Public Use
- ROS** Recreation Open Space
- CON** Conservation
- RUR** Rural

-  Arterial Roads
-  Tentative Routing for Proposed Arterial
-  Collector Roads
-  Planned or Proposed Collector Road



I CERTIFY THAT THIS MUNICIPAL PLAN / DEVELOPMENT REGULATIONS HAS BEEN PREPARED IN ACCORDANCE WITH THE REQUIREMENTS OF THE URBAN AND RURAL PLANNING ACT

Chris Lowe, MCIP



DATE: AUG 2006

